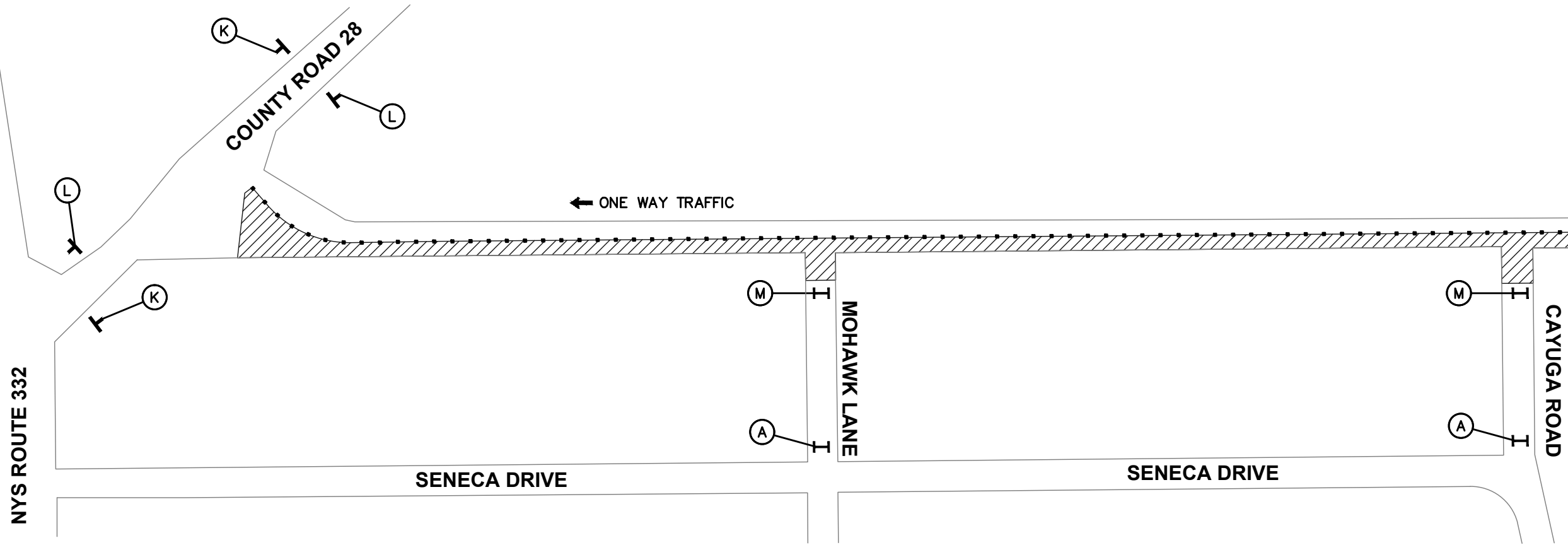
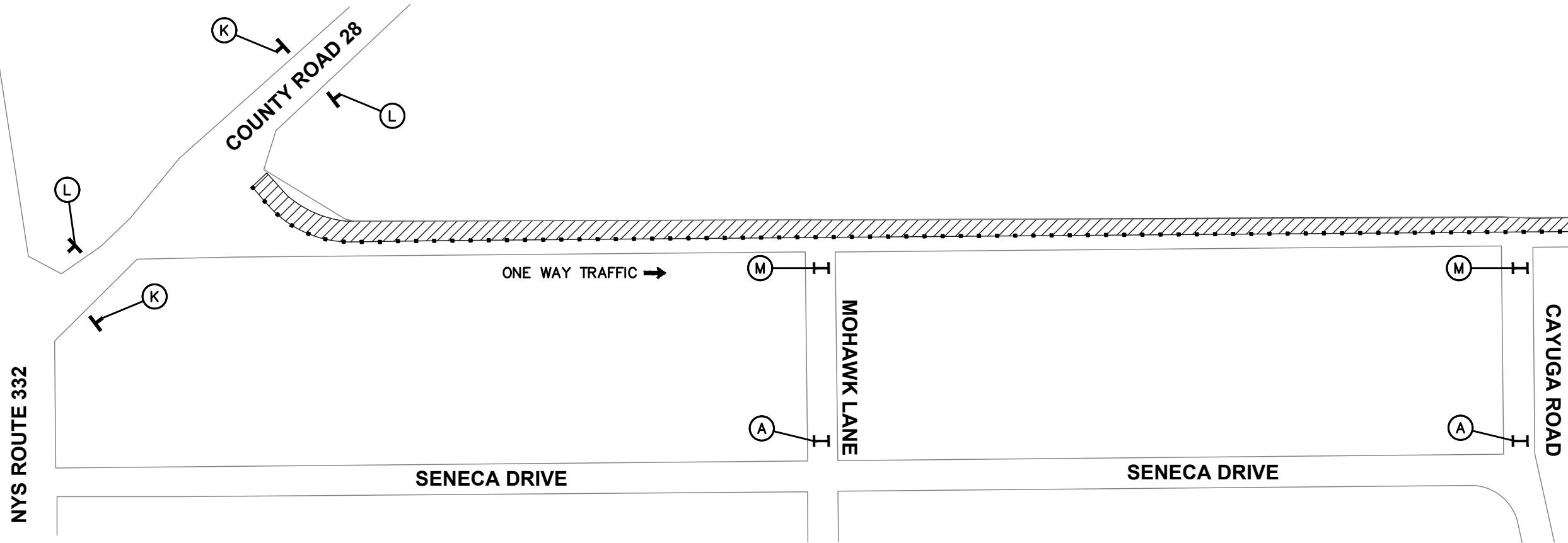


DETOUR PLAN
SCALE: 1" = 1000'

- NOTES:**
- CONTRACTOR SHALL OBTAIN A HIGHWAY WORK PERMIT FROM ONTARIO COUNTY DEPARTMENT OF PUBLIC WORKS FOR THE DETOUR.
 - CONTRACTOR SHALL MAINTAIN ACCESS TO WINSUPPLY CANANDAIGUA (5102 NORTH ROAD) AT ALL TIMES FOR CUSTOMERS AND DELIVERIES. THE BUSINESS RECEIVES A WEEKLY SUPPLY DELIVERY FROM A 53-FT TRACTOR TRAILER THAT WILL NEED TO SAFELY ENTER AND LEAVE THE PROPERTY. CONTRACTOR SHALL PROVIDE SUITABLE SIGNAGE TO INFORM CUSTOMERS THAT THE BUSINESS IS OPEN AND ACCESSIBLE. CONTRACTOR SHALL USE TEMPORARY STONE (PI 405) TO PROVIDE STABLE DRIVEWAY APRON FOR DELIVERY TRUCK ACCESS.
 - SEE SHEET N-5 FOR SIGN SCHEDULE, AND SIGN PANEL LAYOUT AT CR-28 AND EAST STREET INTERSECTIONS.

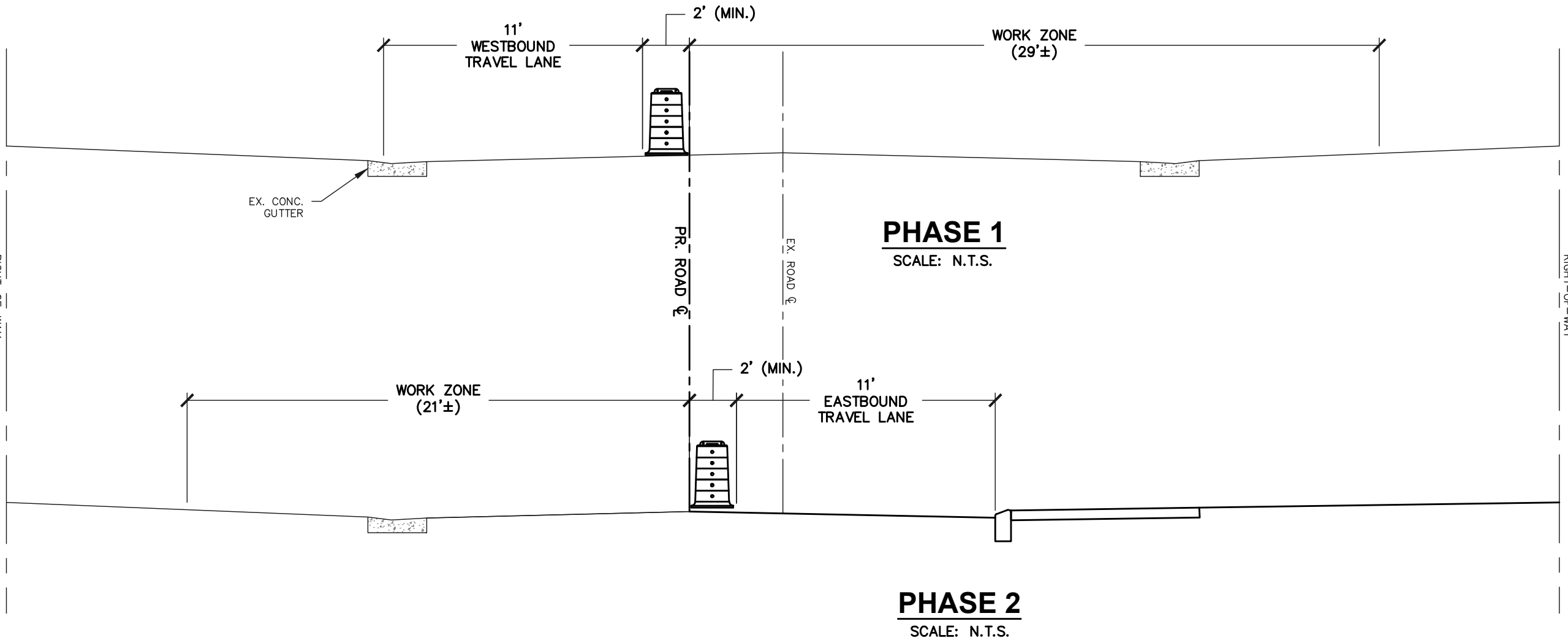


PHASE 1
SCALE: N.T.S.



PHASE 2
SCALE: N.T.S.

- DELINEATOR/CHANNELIZING DEVICE
- TYPE III BARRICADE
- SIGN
- FLASHING BEACON
- WORK ZONE



CONSTRUCTION SEQUENCE/PHASING PLAN

- THE FOLLOWING CONSTRUCTION PHASING PLAN IS MEANT AS A GUIDE FOR THE GENERAL SEQUENCE OF CONSTRUCTION OF THE IMPROVEMENTS. PRIOR TO CONSTRUCTION, THE CONTRACTOR SHALL PREPARE AND SUBMIT A MORE DETAILED SEQUENCE OF CONSTRUCTION PLAN AND CORRESPONDING CONSTRUCTION SCHEDULE FOR ENGINEER REVIEW AND APPROVAL.
 - PHASE 1**
 - INSTALL DRAINAGE IMPROVEMENTS ON SOUTH SIDE BEGINNING AT LOW POINTS
 - DEMOLISH SOUTH SIDE ASPHALT PAVEMENT AND GUTTER
 - MILL ASPHALT BETWEEN EAST STREET AND SANDHILL ROAD
 - BOX OUT PROPOSED SOUTHERN LANE AND INSTALL ROAD SUBBASE STONE
 - INSTALL NEW CONCRETE CURB AND SIDEWALK ON SOUTH SIDE
 - WEDGE IN NEW CURB AND SIDEWALK ON EAST AVENUE
 - INSTALL NEW ASPHALT BASE AND BINDER COURSES FOR SOUTH LANE
 - RESTORE DRIVEWAYS AND TOPSOIL/SEED AS NEEDED ON SOUTH SIDE OF CORRIDOR
 - PHASE 2**
 - INSTALL REMAINING DRAINAGE IMPROVEMENTS ON NORTH SIDE
 - DEMOLISH NORTH SIDE ASPHALT PAVEMENT AND GUTTER
 - BOX OUT PROPOSED NORTHERN LANE AND INSTALL ROAD SUBBASE STONE
 - INSTALL NEW CONCRETE CURB ON NORTH SIDE
 - INSTALL NEW ASPHALT BASE AND BINDER COURSES FOR NORTH LANE
 - RESTORE DRIVEWAYS AND TOPSOIL/SEED AS NEEDED ON NORTH SIDE OF CORRIDOR
 - INSTALL TEMPORARY YELLOW PAINT CENTERLINE STRIPING PRIOR TO WINTER SHUTDOWN.
 - PHASE 3**
 - INSTALL NEW ASPHALT TOP COURSE ALONG ENTIRE ROAD
 - PAVEMENT MARKING AND SIGNAGE
 - FINAL RESTORATION

DRAWING ALTERATION: THE FOLLOWING IS AN EXCERPT FROM THE NEW YORK EDUCATION LAW ARTICLE 1416 SECTION 30(4) AND APPLIED TO THIS DRAWING: "IT IS A VIOLATION OF THE LAW FOR ANY PERSON UNLESS HE IS ACTING UNDER THE DIRECTION OF A LICENSED PROFESSIONAL ENGINEER OR LAND SURVEYOR TO ALTER ANY DRAWING OR PLAN AFTER ISSUING THE SEAL OF AN ENGINEER OR LAND SURVEYOR IS ALTERED. THE ALTERING ENGINEER OR LAND SURVEYOR SHALL AFFIX TO THE ITEM HIS SEAL AND THE WORDS "ALTERED BY FOLLOWED BY HIS SIGNATURE AND THE DATE OF SUCH ALTERATION AND A SPECIFIC DESCRIPTION OF THE ALTERATION." COPYRIGHT © 2021

TOWN OF CANANDAIGUA
**NORTH ROAD RECONSTRUCTION
& NEW SIDEWALK**
5440 ROUTE 5 & 20 WEST
CANANDAIGUA, NY 14424

MRB PROJECT # 0300.23002

DRAWN BY: DAH
CHECKED BY: GJH

1. REISSUED IN ADDENDUM #1
REVISION DESCRIPTION
DATE 4/28/25
BY DAH

AS ISSUED FOR BID
APRIL 16, 2025

PHASING & DETOUR PLAN

N-4